

PRESS RELEASE

Household Population, Number of Households, and Average Household Size of Agoo, La Union (2020 Census of Population and Housing)

Date of Release: 04 August 2022

Reference No. 2022-41

Household population comprises 99.62 percent of the total population

- As of 01 May 2020, Agoo, La Union had a total population of 66,028 persons. Of this total, the household population comprised 99.62 percent or 65,778 persons. This is 2.43 thousand higher than the 63,346 household population in 2015, and 5.39 thousand more than the 60,390 household population posted in 2010. (Table A)
- The remaining 0.38 percent of the total population is comprised of the institutional population or those residing in collective or institutional living quarters such as hospitals, orphanages, and military camps; and of Filipinos in Philippine embassies, consulates, and missions abroad.

TABLE A. Agoo, La Union Population Based on Various Census Years

Census Year	Total Population	Household Population	Institutional Population, Filipinos in Philippine embassies, consulates, and missions abroad
2000	51,923	51,774	149
2010	60,596	60,390	206
2015	63,692	63,346	346
2020	66,028	65,778	250

Sources: Philippine Statistics Authority, 2000, 2010, 2020 Census of Population and Housing, 2015 Census of Population

Number of households increase by 2.10 thousand from 13.85 thousand in 2015 to 15.95 thousand in 2020

- The total number of households in Agoo, La Union reached 15,953 in 2020. This is higher by 2.10 thousand compared with the 13,850 households in 2015 and by 3.33 thousand compared with 12,619 households in 2010. (Table B)

TABLE B. Household Population, Number of Households, and Average Household Size, Agoo, La Union: Various Census Years

Census Year	Household Population	Number of Households	Average Household Size
2000	51,774	9,945	5.2
2010	60,390	12,619	4.8
2015	63,346	13,850	4.6
2020	65,778	15,953	4.1

Sources: Philippine Statistics Authority, 2000, 2010, 2020 Census of Population and Housing, 2015 Census of Population



One in every five households in the municipality are in Barangay San Nicolas West, San Agustin East, San Antonio, San Manuel Norte, San Isidro, and Nazareno

- Among the 49 barangays, San Nicolas West had the most number of households in 2020 with 619, followed by San Agustin East with 586, San Antonio with 565, San Manuel Norte with 562, San Isidro with 537 and Nazareno with 523. These six barangays comprised 21.26 percent of the total households in the municipality. The barangay of San Nicolas Norte (Pob.) posted the least number of households with 130 households.

TABLE C. Household Population, Number of Households, and Average Household Size by Barangay, Agoo, La Union: 2020

Barangay	Household Population	Number of Households	Average Household Size
Agoo	65,778	15,953	4.1
Ambitacay	952	226	4.2
Balawarte	1,916	440	4.4
Capas	801	204	3.9
Consolacion (Pob.)	1,692	385	4.4
Macalva Central	662	163	4.1
Macalva Norte	1,220	301	4.1
Macalva Sur	1,433	355	4.0
Nazareno	2,212	523	4.2
Purok	768	176	4.4
San Agustin East	2,371	586	4.0
San Agustin Norte	1,322	332	4.0
San Agustin Sur	1,169	284	4.1
San Antonino	1,125	258	4.4
San Antonio	2,318	565	4.1
San Francisco	1,191	303	3.9
San Isidro	2,324	537	4.3
San Joaquin Norte	1,497	376	4.0
San Joaquin Sur	1,506	368	4.1
San Jose Norte	863	216	4.0
San Jose Sur	1,818	498	3.7
San Juan	1,248	320	3.9
San Julian Central	610	155	3.9
San Julian East	1,165	294	4.0
San Julian Norte	740	209	3.5
San Julian West	2,125	491	4.3

Source: Philippine Statistics Authority, 2020 Census of Population and Housing

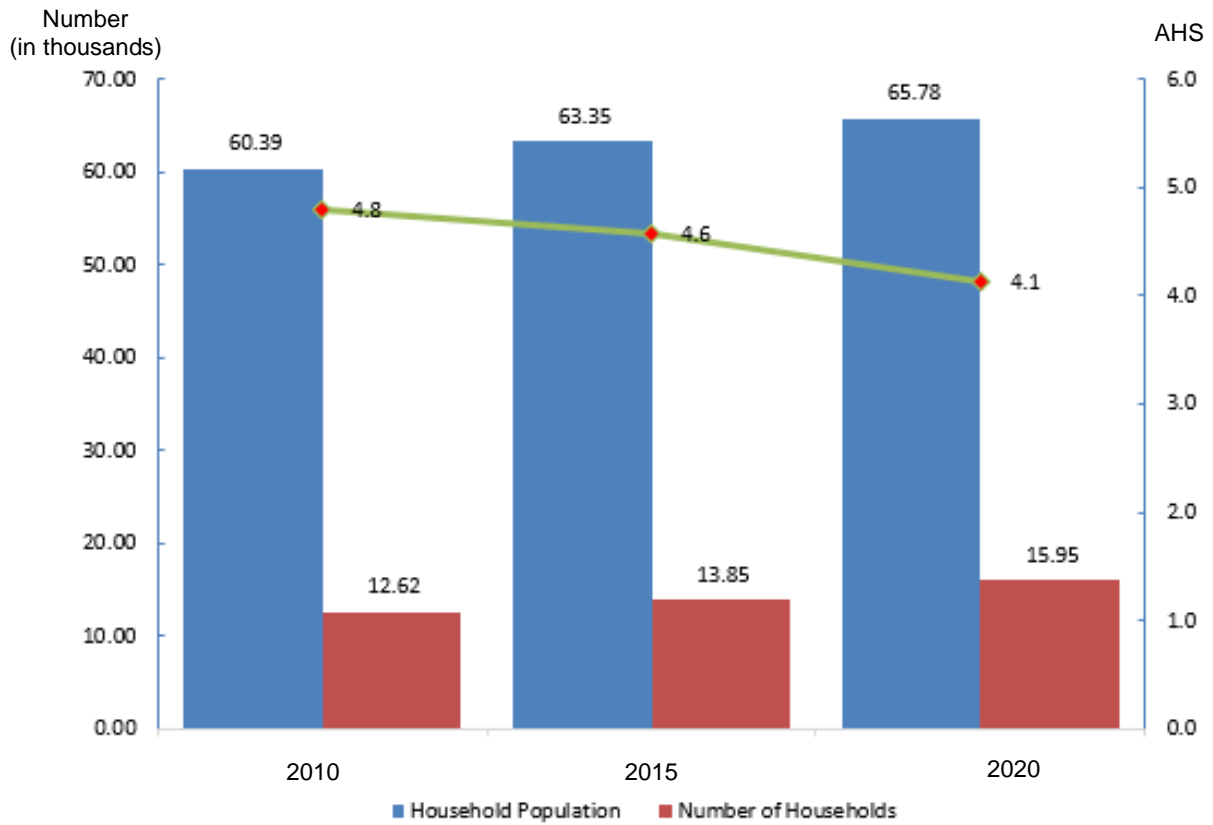
<i>continuation...</i>	Household Population	Number of Households	Average Household Size
San Manuel Norte	2,384	562	4.2
San Manuel Sur	930	223	4.2
San Marcos	2,191	492	4.5
San Miguel	1,446	337	4.3
San Nicolas Central (Pob.)	851	205	4.2
San Nicolas East	939	243	3.9
San Nicolas Norte (Pob.)	539	130	4.1
San Nicolas West	2,717	619	4.4
San Nicolas Sur (Pob.)	511	140	3.7
San Pedro	1,101	234	4.7
San Roque West	1,559	389	4.0
San Roque East	976	242	4.0
San Vicente Norte	1,261	285	4.4
San Vicente Sur	1,164	308	3.8
Santa Ana	2,076	487	4.3
Santa Barbara (Pob.)	1,718	433	4.0
Santa Fe	767	200	3.8
Santa Maria	978	251	3.9
Santa Monica	1,303	314	4.1
Santa Rita (Nalinac)	1,571	388	4.0
Santa Rita East	708	173	4.1
Santa Rita Norte	1,027	279	3.7
Santa Rita Sur	1,096	237	4.6
Santa Rita West	917	217	4.2

Source: Philippine Statistics Authority, 2020 Census of Population and Housing


Average household size declines to 4.1 persons in 2020


- The average household size (AHS) of the municipality decreased from 4.6 persons in 2015 to 4.1 persons in 2020. In 2010, there were 4.8 persons, on average, per household. (Table C and Figure 1)
- Nineteen out of 49 barangays posted an AHS higher than the municipality's AHS of 4.1 persons.

Figure 1. Household Population, Number of Households, and Average Household Size, Agoo, La Union: Various Census Years



Sources: Philippine Statistics Authority, 2010 and 2020 Census of Population and Housing and 2015 Census of Population


DANITES E. TENIDO, Ph.D.
 Chief Statistical Specialist


 /MAQ/KJGH